


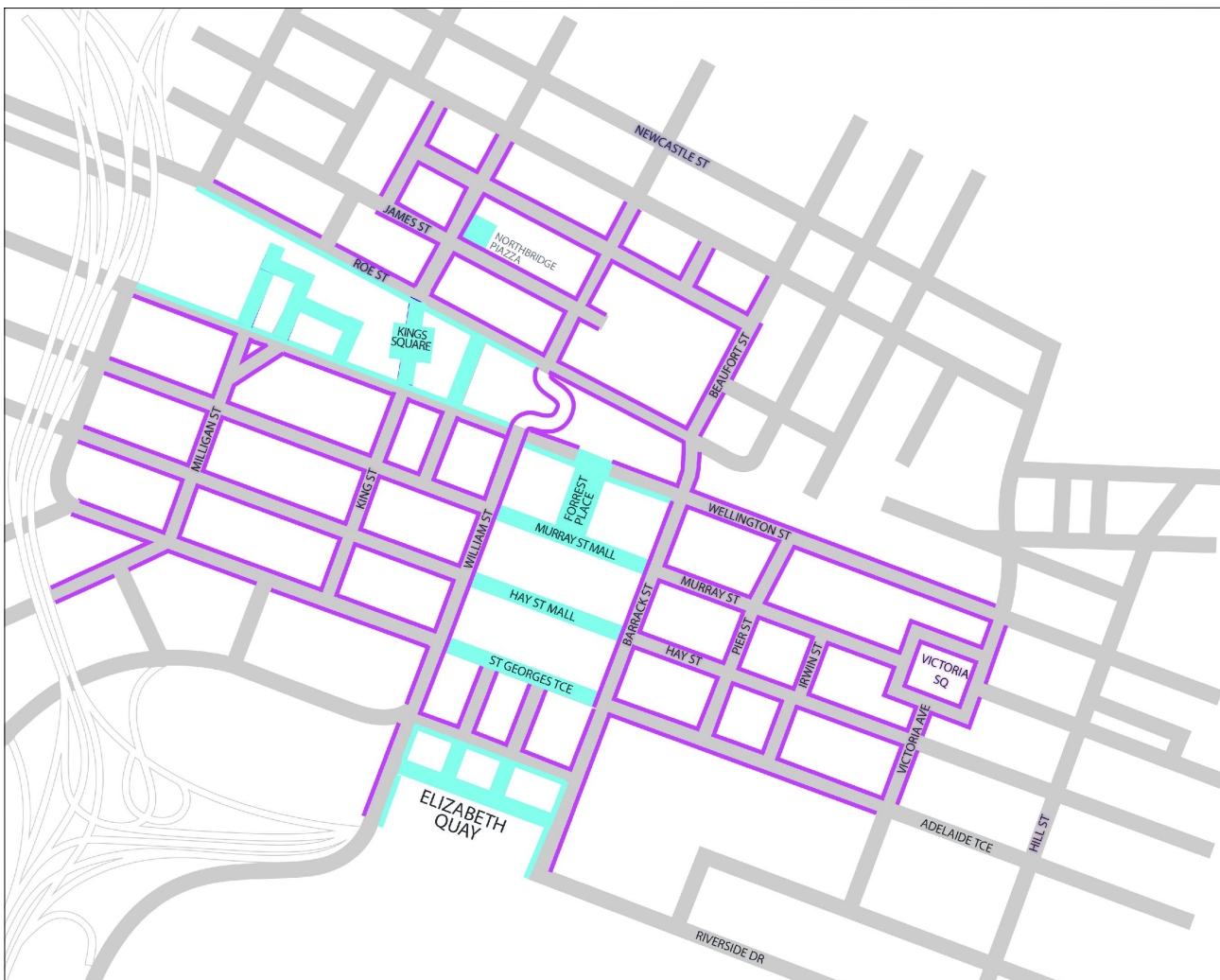


CENTRAL PERTH AMENITY MAP

The level of amenity proposed for street enhancement projects varies depending on the project location. This map shows the applicable level of amenity for different locations and streets within the central Perth area.

The levels of amenity have been broken down into the following general classifications and are shown on the map below.

-  City Grey Paving with Granite Kerbs
-  City Grey Paving with Concrete Kerbs
-  Feature Treatment Reinstatement Policies & Restrictions



Feature Treatment areas, such as Northbridge Piazza, Forrest Place and Elizabeth Quay, are not outlined in this book. For the maintenance of locations which are not covered in this booklet please refer:

- *Book 1000 - Feature Treatment Reinstatement Policies & Restrictions*